

APPENDIX E

Population Data

Henderson County

Population Data

Calendar Year	Population ¹	Calendar Year	Population ¹
1990	69,747	2011	109,852
1991	72,076	2012	111,669
1992	73,787	2013	113,485
1993	75,771	2014	115,302
1994	77,891	2015	117,129
1995	79,569	2016	118,990
1996	81,361	2017	120,850
1997	84,058	2018	122,711
1998	86,252	2019	124,571
1999	87,985	2020	126,430
2000	89,672	2021	128,285
2001	91,417	2022	130,141
2002	92,826	2023	131,996
2003	94,485	2024	133,853
2004	95,980	2025	135,718
2005	97,466	2026	137,612
2006	99,932	2027	139,506
2007	102,142	2028	141,400
2008	104,293	2029	143,294
2009	106,214	2030	144,714
2010	108,036		


Notes: 1. Population totals and projections based on data provided by NC State Demographics office.

2. 1990-2000 population increase was 2.54% per year.

3. 2000-2010 population increase was 1.88% per year.

4. 2010-2020 population increase is projected at 1.58% per year.

5. 2020-2030 population increase is projected at 1.36% per year.



2007 County Municipal Totals*


Municipal and Non-Municipal Population by County				
State Population for Reference				
*Note: "Municipal" refers to active incorporated municipalities				
County	Total 2007 Population	Non-Municipal Population	Municipal Population	% Municipal
North Carolina	9,069,398	4,107,371	4,962,027	54.71
Alamance	143,154	54,816	88,338	61.71
Alexander	36,656	34,702	1,954	5.33
Alleghany	11,088	9,291	1,797	16.21
Anson	25,332	14,638	10,694	42.22
Ashe	26,003	23,249	2,754	10.59
Avery	18,292	15,486	2,806	15.34
Beaufort	46,070	32,095	13,975	30.33
Bertie	19,971	14,343	5,628	28.18
Bladen	32,500	24,967	7,533	23.18
Brunswick	99,440	54,591	44,849	45.10
Buncombe	225,609	130,792	94,817	42.03
Burke	88,439	57,466	30,973	35.02
Cabarrus	164,384	49,010	115,374	70.19
Caldwell	79,376	39,779	39,597	49.89
Camden	9,519	9,471	48	0.50
Carteret	63,294	35,963	27,331	43.18
Caswell	23,508	21,183	2,325	9.89
Catawba	153,404	81,631	71,773	46.79
Chatham	59,168	47,866	11,302	19.10
Cherokee	27,026	23,478	3,548	13.13
Chowan	14,660	9,561	5,099	34.78
Clay	10,326	9,833	493	4.77
Cleveland	97,144	56,113	41,031	42.24
Columbus	54,460	39,879	14,581	26.77
Craven	96,406	38,606	57,800	59.95
Cumberland	313,616	105,377	208,239	66.40
Currituck	23,731	23,731	0	0.00
	<i>Total Pop</i>	<i>Non-muni Pop</i>	<i>Muni Pop</i>	<i>% Muni</i>
Dare	34,272	16,701	17,571	51.27
Davidson	156,400	97,652	58,748	37.56
Davie	40,447	33,394	7,053	17.44
Duplin	53,133	39,439	13,694	25.77
Durham	254,740	29,374	225,366	88.47
Edgecombe	51,813	20,537	31,276	60.36
Forsyth	338,679	49,342	289,337	85.43
Franklin	56,456	48,093	8,363	14.81
Gaston	200,972	77,956	123,016	61.21
Gates	11,819	11,521	298	2.52
Graham	8,144	7,336	808	9.92
Granville	55,667	35,327	20,340	36.54
Greene	21,110	18,781	2,329	11.03
Guilford	460,780	86,661	374,119	81.19
Halifax	55,352	31,585	23,767	42.94
Harnett	106,506	82,209	24,297	22.81
Haywood	57,031	40,355	16,676	29.24
Henderson	102,142	71,445	30,697	30.05
Hertford	23,730	15,389	8,341	35.15
Hoke	42,932	39,095	3,837	8.94
Hyde	5,447	5,447	0	0.00

Iredell	150,421	93,137	57,284	38.08
Jackson	36,815	33,059	3,756	10.20
Johnston	157,296	111,906	45,390	28.86
Jones	10,315	8,824	1,491	14.45
	<i>Total Pop</i>	<i>Non-muni Pop</i>	<i>Muni Pop</i>	<i>% Muni</i>
Lee	56,376	28,015	28,361	50.31
Lenoir	57,642	31,333	26,309	45.64
Lincoln	72,776	61,715	11,061	15.20
McDowell	44,064	35,981	8,083	18.34
Macon	33,626	28,831	4,795	14.26
Madison	20,495	17,102	3,393	16.56
Martin	23,906	14,733	9,173	38.37
Mecklenburg	863,147	60,539	802,608	92.99
Mitchell	15,950	13,559	2,391	14.99
Montgomery	27,588	18,647	8,941	32.41
Moore	83,932	45,617	38,315	45.65
Nash	92,915	38,521	54,394	58.54
New Hanover	189,922	78,332	111,590	58.76
Northampton	21,235	15,019	6,216	29.27
Onslow	169,302	86,840	82,462	48.71
Orange	127,344	47,557	79,787	62.65
Pamlico	12,947	8,133	4,814	37.18
Pasquotank	40,880	21,091	19,789	48.41
Pender	50,430	43,646	6,784	13.45
Perquimans	12,722	9,932	2,790	21.93
Person	37,640	28,764	8,876	23.58
Pitt	151,970	52,006	99,964	65.78
Polk	19,040	15,659	3,381	17.76
Randolph	139,422	88,338	51,084	36.64
Richmond	46,672	28,755	17,917	38.39
Robeson	129,425	90,055	39,370	30.42
Rockingham	91,646	52,729	38,917	42.46
Rowan	136,486	77,533	58,953	43.19
Rutherford	62,926	45,195	17,731	28.18
	<i>Total Pop</i>	<i>Non-muni Pop</i>	<i>Muni Pop</i>	<i>% Muni</i>
Sampson	64,522	51,745	12,777	19.80
Scotland	36,830	19,107	17,723	48.12
Stanly	59,158	30,530	28,628	48.39
Stokes	46,257	38,791	7,466	16.14
Surry	73,150	56,753	16,397	22.42
Swain	13,889	12,398	1,491	10.74
Transylvania	30,758	23,038	7,720	25.10
Tyrrell	4,290	3,423	867	20.21
Union	182,344	61,721	120,623	66.15
Vance	43,583	26,965	16,618	38.13
Wake	832,590	182,250	650,340	78.11
Warren	19,919	17,802	2,117	10.63
Washington	13,214	8,424	4,790	36.25
Watauga	44,696	28,111	16,585	37.11
Wayne	115,225	69,987	45,238	39.26
Wilkes	67,182	59,275	7,907	11.77
Wilson	77,970	22,540	55,430	71.09
Yadkin	37,850	30,954	6,896	18.22
Yancey	18,550	16,898	1,652	8.91

July 2007 Municipal Estimates by County

County and State Populations for Reference

Cnty	Geographic Area Municipality	April	April	July	Growth	
		1990	2000	2007	Amount	%
North Carolina		6,632,448	8,046,491	9,069,398	1,022,907	12.71
Haywood		46,948	54,033	57,031	2,998	5.55
	Canton	3,790	4,029	4,083	54	1.34
	Clyde	1,041	1,324	1,370	46	3.47
	Maggie Valley	185	607	1,251	644	106.10
	Waynesville	8,438	9,232	9,972	740	8.02
Henderson		69,747	89,193	102,142	12,949	14.52
	Flat Rock	1,619	2,565	3,193	628	24.48
	Fletcher	2,787	4,185	6,168	1,983	47.38
	Hendersonville	7,284	10,569	12,747	2,178	20.61
	Laurel Park	1,322	2,017	2,249	232	11.50
	Mills River	0	5,639	6,334	695	12.32
	Saluda(Part)	3	4	6	2	50.00
Hertford		22,317	22,977	23,730	753	3.28
	Ahoskie	4,535	4,523	4,456	-67	-1.48
	Cofield	407	347	326	-21	-6.05
	Como	102	78	71	-7	-8.97
	Harrellsville	106	102	98	-4	-3.92
	Murfreesboro	2,580	2,421	2,443	22	0.91
	Winton	796	956	947	-9	-0.94
Hoke		22,856	33,650	42,932	9,282	27.58
	Raeford	3,469	3,386	3,837	451	13.32
	Red Springs(Part)	0	0	0	0	n/a
Hyde		5,411	5,826	5,447	-379	-6.51
		<i>April 1990</i>	<i>April 2000</i>	<i>July 2007</i>	<i>Growth</i>	<i>%</i>
Iredell		93,205	122,660	150,421	27,761	22.63
	Davidson(Part)	0	0	157	157	n/a
	Harmony	502	526	603	77	14.64
	Love Valley	67	30	53	23	76.67
	Mooresville	9,317	18,823	27,628	8,805	46.78
	Statesville	17,567	23,320	26,704	3,384	14.51
	Troutman	1,493	1,592	2,139	547	34.36
		<i>April 1990</i>	<i>April 2000</i>	<i>July 2007</i>	<i>Growth</i>	<i>%</i>
Jackson		26,835	33,121	36,815	3,694	11.15
	Dillsboro	121	205	258	53	25.85
	Forest Hills	0	330	351	21	6.36
	Highlands(Part)	4	0	0	0	n/a
	Sylva	1,809	2,435	2,557	122	5.01
	Webster	410	486	590	104	21.40



COUNTY	July 2007 Pop	April 2000 Pop	Total Growth	% Growth	A00 - J07 Births	A00 - J07 Deaths	A00- J07 Nat Grwth	A00-J07 Net Mgrtn	% Net Migration
ALAMANCE	143,154	130,800	12,354	9.4	13,493	9,624	3,869	8,485	6.5
ALEXANDER	36,656	33,603	3,053	9.1	3,040	2,168	872	2,181	6.5
ALLEGHANY	11,088	10,680	408	3.8	744	989	-245	653	6.1
ANSON	25,332	25,275	57	0.2	2,336	2,063	273	-216	-0.9
ASHE	26,003	24,384	1,619	6.6	1,930	2,138	-208	1,827	7.5
AVERY	18,292	17,167	1,125	6.6	1,259	1,375	-116	1,241	7.2
BEAUFORT	46,070	44,958	1,112	2.5	4,379	3,934	445	667	1.5
BERTIE	19,971	19,757	214	1.1	1,787	1,834	-47	261	1.3
BLADEN	32,500	32,278	222	0.7	3,321	2,842	479	-257	-0.8
BRUNSWICK	99,440	73,141	26,299	36.0	6,754	5,860	894	25,405	34.7
BUNCOMBE	225,609	206,310	19,299	9.4	18,891	15,957	2,934	16,365	7.9
BURKE	88,439	89,145	-706	-0.8	7,469	6,150	1,319	-2,025	-2.3
CABARRUS	164,384	131,063	33,321	25.4	16,702	8,705	7,997	25,324	19.3
CALDWELL	79,376	77,386	1,990	2.6	6,887	5,704	1,183	807	1.0
CAMDEN	9,519	6,885	2,634	38.3	680	484	196	2,438	35.4
CARTERET	63,294	59,383	3,911	6.6	4,528	4,978	-450	4,361	7.3
CASWELL	23,508	23,501	7	0.03	1,738	1,762	-24	31	0.1
CATAWBA	153,404	141,686	11,718	8.3	14,822	9,603	5,219	6,499	4.6
CHATHAM	59,168	49,326	9,842	20.0	5,114	3,607	1,507	8,335	16.9
CHEROKEE	27,026	24,298	2,728	11.2	1,943	2,288	-345	3,073	12.6
CHOWAN	14,660	14,150	510	3.6	1,318	1,330	-12	522	3.7
CLAY	10,326	8,775	1,551	17.7	606	837	-231	1,782	20.3
CLEVELAND	97,144	96,258	886	0.9	8,806	7,353	1,453	-567	-0.6
COLUMBUS	54,460	54,749	-289	-0.5	5,544	4,645	899	-1,188	-2.2
CRAVEN	96,406	91,523	4,883	5.3	11,414	6,342	5,072	-189	-0.2
CUMBERLAND	313,616	302,960	10,656	3.5	39,438	14,768	24,670	-14,014	-4.6
CURRITUCK	23,731	18,190	5,541	30.5	1,728	1,245	483	5,058	27.8
DARE	34,272	29,967	4,305	14.4	3,020	1,888	1,132	3,173	10.6
DAVIDSON	156,400	147,250	9,150	6.2	13,932	10,388	3,544	5,606	3.8
DAVIE	40,447	34,835	5,612	16.1	3,222	2,498	724	4,888	14.0
DUPLIN	53,133	49,063	4,070	8.3	5,828	3,677	2,151	1,919	3.9
DURHAM	254,740	223,314	31,426	14.1	28,708	12,208	16,500	14,926	6.7
EDGECOMBE	51,813	55,606	-3,793	-6.8	5,527	4,372	1,155	-4,948	-8.9
FORSYTH	338,679	306,063	32,616	10.7	34,119	20,208	13,911	18,705	6.1
FRANKLIN	56,456	47,260	9,196	19.5	4,966	3,219	1,747	7,449	15.8
GASTON	200,972	190,336	10,636	5.6	19,035	14,142	4,893	5,743	3.0
GATES	11,819	10,516	1,303	12.4	849	874	-25	1,328	12.6
GRAHAM	8,144	7,993	151	1.9	730	724	6	145	1.8
GRANVILLE	55,667	48,498	7,169	14.8	4,485	3,327	1,158	6,011	12.4
GREENE	21,110	18,974	2,136	11.3	1,817	1,300	517	1,619	8.5
GUILFORD	460,780	421,048	39,732	9.4	43,333	25,610	17,723	22,009	5.2
HALIFAX	55,352	57,370	-2,018	-3.5	5,332	4,782	550	-2,568	-4.5
HARNETT	106,506	91,085	15,421	16.9	10,731	5,563	5,168	10,253	11.3
HAYWOOD	57,031	54,033	2,998	5.5	4,107	4,799	-692	3,690	6.8
HENDERSON	102,142	89,193	12,949	14.5	8,256	8,580	-324	13,273	14.9
HERTFORD	23,730	22,977	753	3.3	2,146	2,110	36	717	3.1
HOKE	42,932	33,650	9,282	27.6	5,295	1,850	3,445	5,837	17.3
HYDE	5,447	5,826	-379	-6.5	434	490	-56	-323	-5.5
IREDELL	150,421	122,660	27,761	22.6	13,634	8,494	5,140	22,621	18.4
JACKSON	36,815	33,121	3,694	11.2	2,733	2,286	447	3,247	9.8
JOHNSTON	157,296	121,900	35,396	29.0	16,141	7,358	8,783	26,613	21.8
JONES	10,315	10,398	-83	-0.8	683	824	-141	58	0.6
LEE	56,376	49,170	7,206	14.7	6,218	3,480	2,738	4,468	9.1
LENOIR	57,642	59,619	-1,977	-3.3	5,790	5,082	708	-2,685	-4.5
LINCOLN	72,776	63,780	8,996	14.1	6,371	4,324	2,047	6,949	10.9
MCDOWELL	44,064	42,151	1,913	4.5	3,780	3,202	578	1,335	3.2
MACON	33,626	29,806	3,820	12.8	2,436	2,904	-468	4,288	14.4
MADISON	20,495	19,635	860	4.4	1,530	1,610	-80	940	4.8

MARTIN	23,906	25,546	-1,640	-6.4	2,232	2,328	-96	-1,544	-6.0
MECKLENBURG	863,147	695,370	167,777	24.1	94,364	34,116	60,248	107,529	15.5
MITCHELL	15,950	15,687	263	1.7	1,182	1,474	-292	555	3.5
MONTGOMERY	27,588	26,827	761	2.8	2,867	1,992	875	-114	-0.4
MOORE	83,932	74,768	9,164	12.3	6,779	6,662	117	9,047	12.1
NASH	92,915	87,385	5,530	6.3	8,859	6,512	2,347	3,183	3.6
NEW HANOVER	189,922	160,327	29,595	18.5	15,910	10,528	5,382	24,213	15.1
NORTHAMPTON	21,235	22,086	-851	-3.9	1,771	2,074	-303	-548	-2.5
ONSLOW	169,302	150,355	18,947	12.6	23,850	5,766	18,084	863	0.6
ORANGE	127,344	115,531	11,813	10.2	9,570	5,031	4,539	7,274	6.3
PAMLICO	12,947	12,934	13	0.1	791	1,062	-271	284	2.2
PASQUOTANK	40,880	34,897	5,983	17.1	3,701	2,627	1,074	4,909	14.1
PENDER	50,430	41,082	9,348	22.8	3,640	2,845	795	8,553	20.8
PERQUIMANS	12,722	11,368	1,354	11.9	903	1,076	-173	1,527	13.4
PERSON	37,640	35,623	2,017	5.7	3,326	2,802	524	1,493	4.2
PITT	151,970	133,719	18,251	13.6	14,986	7,742	7,244	11,007	8.2
POLK	19,040	18,324	716	3.9	1,210	2,015	-805	1,521	8.3
RANDOLPH	139,422	130,471	8,951	6.9	13,130	8,452	4,678	4,273	3.3
RICHMOND	46,672	46,557	115	0.2	4,659	3,798	861	-746	-1.6
ROBESON	129,425	123,241	6,184	5.0	15,157	8,552	6,605	-421	-0.3
ROCKINGHAM	91,646	91,928	-282	-0.3	8,037	7,595	442	-724	-0.8
ROWAN	136,486	130,340	6,146	4.7	12,232	9,656	2,576	3,570	2.7
RUTHERFORD	62,926	62,901	25	0.04	5,659	5,588	71	-46	-0.1
SAMPSON	64,522	60,161	4,361	7.2	6,637	4,479	2,158	2,203	3.7
SCOTLAND	36,830	35,998	832	2.3	3,629	2,638	991	-159	-0.4
STANLY	59,158	58,100	1,058	1.8	5,328	4,336	992	66	0.1
STOKES	46,257	44,711	1,546	3.5	3,548	3,096	452	1,094	2.4
SURRY	73,150	71,209	1,941	2.7	6,632	5,733	899	1,042	1.5
SWAIN	13,889	12,973	916	7.1	1,313	1,235	78	838	6.5
TRANSYLVANIA	30,758	29,334	1,424	4.9	2,034	2,587	-553	1,977	6.7
TYRRELL	4,290	4,149	141	3.4	340	298	42	99	2.4
UNION	182,344	123,772	58,572	47.3	17,795	6,716	11,079	47,493	38.4
VANCE	43,583	42,954	629	1.5	5,083	3,438	1,645	-1,016	-2.4
WAKE	832,590	627,846	204,744	32.6	84,139	25,650	58,489	146,255	23.3
WARREN	19,919	19,972	-53	-0.3	1,515	1,668	-153	100	0.5
WASHINGTON	13,214	13,723	-509	-3.7	1,275	1,155	120	-629	-4.6
WATAUGA	44,696	42,693	2,003	4.7	2,608	2,128	480	1,523	3.6
WAYNE	115,225	113,329	1,896	1.7	12,675	7,696	4,979	-3,083	-2.7
WILKES	67,182	65,636	1,546	2.4	6,020	4,855	1,165	381	0.6
WILSON	77,970	73,811	4,159	5.6	7,782	5,515	2,267	1,892	2.6
YADKIN	37,850	36,351	1,499	4.1	3,436	2,738	698	801	2.2
YANCEY	18,550	17,774	776	4.4	1,333	1,420	-87	863	4.9

STATE OF	J07Pop	A00Pop	Growth	% Grow	Births	Deaths	Nat. Grow	Net Migr.	% Net Mgr
NORTH CAROLINA	9,069,398	8,046,491	1,022,907	12.71	879,796	528,432	351,364	671,543	8.3



Estimated Annual County Population Totals: 1991 - 1999									
	July 1991	July 1992	July 1993	July 1994	July 1995	July 1996	July 1997	July 1998	July 1999
ALAMANCE	110,285	112,044	114,013	115,897	118,066	121,021	123,926	126,524	129,369
ALEXANDER	28,316	28,410	29,190	29,954	30,523	30,997	31,668	32,595	33,266
ALLEGHANY	9,775	9,916	9,837	9,887	9,877	9,961	10,150	10,366	10,538
ANSON	23,467	23,728	24,375	24,567	24,427	24,514	24,782	25,134	25,087
ASHE	22,484	22,558	22,776	23,100	23,202	23,661	23,845	24,080	24,379
AVERY	14,974	15,106	15,304	15,437	15,462	15,532	15,938	15,814	16,590
BEAUFORT	42,577	42,905	43,173	43,389	43,583	43,494	43,832	43,985	44,643
BERTIE	20,333	20,384	20,524	20,524	20,564	20,481	20,310	20,032	19,891
BLADEN	29,098	29,172	29,692	30,112	30,522	30,862	31,383	32,017	32,287
BRUNSWICK	52,823	54,802	57,285	59,376	61,703	64,080	66,816	69,292	71,787
BUNCOMBE	178,217	181,600	185,527	189,650	193,246	196,335	197,954	201,411	203,914
BURKE	77,029	77,993	79,431	81,298	83,340	84,736	86,002	87,458	88,362
CABARRUS	101,794	104,417	105,890	108,444	111,886	115,482	119,024	123,647	128,263
CALDWELL	71,258	71,883	72,666	73,407	74,063	74,689	75,380	76,174	76,855
CAMDEN	6,027	6,075	6,093	6,272	6,343	6,409	6,408	6,437	6,838
CARTERET	53,581	54,901	55,880	56,475	57,396	58,184	58,918	59,397	59,382
CASWELL	20,859	20,994	21,401	21,584	21,790	21,940	22,276	23,163	23,398
CATAWBA	120,522	122,244	124,154	126,141	128,822	131,112	133,546	136,181	139,410
CHATHAM	39,971	41,045	41,839	42,815	43,925	45,444	46,492	47,463	48,660
CHEROKEE	20,551	20,836	21,403	21,927	22,386	22,693	23,236	23,710	24,163
CHOWAN	13,764	13,937	13,936	14,025	14,058	14,208	14,287	14,474	14,149
CLAY	7,316	7,312	7,579	7,718	7,915	7,998	8,302	8,481	8,685
CLEVELAND	86,176	87,198	88,406	89,259	90,877	92,229	93,243	94,679	95,604
COLUMBUS	50,109	50,631	51,151	51,945	52,430	53,170	53,607	54,150	54,698
CRAVEN	83,446	84,526	84,880	85,275	86,496	88,209	89,756	90,527	91,040
CUMBERLAND	280,227	283,391	293,489	295,690	299,358	300,449	303,184	301,665	302,174
CURRITUCK	14,089	14,579	14,994	15,561	16,041	16,583	16,950	17,466	17,844
DARE	23,197	23,570	24,203	24,995	26,051	26,878	27,859	28,587	29,463
DAVIDSON	129,480	131,960	133,153	136,189	137,988	140,603	143,014	144,246	146,115
DAVIE	28,432	28,861	29,229	29,765	30,299	31,214	31,944	33,093	33,999
DUPLIN	40,857	41,826	42,769	43,739	44,951	45,948	46,972	47,871	48,563
DURHAM	187,980	191,775	195,359	198,263	201,204	204,969	210,224	215,207	219,767
EDGECOMBE	57,050	57,074	57,236	57,259	57,593	57,233	56,987	56,280	56,026
FORSYTH	269,591	272,348	276,149	281,130	286,095	291,392	296,383	300,317	303,673
FRANKLIN	37,656	38,753	39,880	40,874	42,158	43,327	44,379	45,380	46,457
GASTON	177,692	178,741	179,641	180,885	182,183	183,585	185,635	187,675	189,348
GATES	9,443	9,636	9,758	9,956	10,047	10,167	10,260	10,457	10,609
GRAHAM	7,359	7,320	7,428	7,574	7,639	7,765	7,765	7,752	7,906
GRANVILLE	39,024	39,806	40,547	40,843	41,538	42,466	43,524	45,422	46,413
GREENE	15,656	15,953	16,248	16,684	17,073	17,552	18,182	18,957	18,976
GUILFORD	354,721	360,190	367,763	375,274	384,151	391,680	400,714	408,187	416,381
HALIFAX	56,346	57,049	57,961	58,399	58,739	58,103	57,832	57,687	57,321
HARNETT	69,086	71,540	74,156	76,681	79,128	82,150	84,837	87,743	90,097
HAYWOOD	47,812	48,640	49,488	49,776	50,801	51,680	52,558	53,188	53,749
HENDERSON	72,076	73,787	75,771	77,891	79,569	81,361	84,058	86,252	87,985
HERTFORD	22,575	22,584	23,001	22,979	23,183	23,139	22,908	22,845	22,913
HOKE	23,196	24,061	25,305	27,386	28,321	29,369	30,276	31,748	33,123
HYDE	5,457	5,458	5,445	5,344	5,273	5,266	5,403	5,821	5,778
IREDELL	96,466	97,790	99,598	102,017	104,849	107,768	111,309	115,680	120,270
JACKSON	27,622	28,167	28,615	29,504	30,207	30,843	31,221	31,848	32,492

	July 1991	July 1992	July 1993	July 1994	July 1995	July 1996	July 1997	July 1998	July 1999
JOHNSTON	84,542	87,456	90,289	93,828	98,259	102,769	107,708	113,002	118,350
JONES	9,432	9,617	9,821	9,892	9,913	9,881	9,923	10,080	10,333
LEE	41,992	42,923	43,832	44,738	45,826	46,995	47,986	48,451	48,926
LENOIR	57,720	58,362	58,987	59,230	59,713	59,975	59,773	59,671	59,510
LINCOLN	51,522	52,711	54,127	55,594	56,631	58,254	59,670	61,176	62,497
MCDOWELL	36,064	36,296	36,754	37,304	37,927	39,147	40,475	41,328	42,040
MACON	24,118	24,714	25,299	25,756	26,663	27,585	28,390	28,907	29,546
MADISON	17,130	17,338	17,407	17,807	18,057	18,527	18,749	19,251	19,483
MARTIN	25,180	25,427	25,685	25,970	25,735	25,620	25,581	25,550	25,602
MECKLENBURG	530,368	542,414	558,083	575,471	595,789	615,392	636,836	657,325	679,757
MITCHELL	14,485	14,649	14,799	14,919	15,285	15,266	15,350	15,385	15,643
MONTGOMERY	23,531	23,950	24,038	24,425	24,861	25,268	25,558	26,139	26,596
MOORE	60,401	61,893	63,497	65,784	67,671	69,165	70,727	72,400	73,995
NASH	77,995	79,071	80,302	81,964	83,159	84,412	85,304	86,275	86,838
NEW HANOVER	125,277	129,280	133,769	139,039	144,800	149,746	153,913	157,241	158,802
NORTHAMPTON	21,103	21,105	21,091	21,268	21,478	21,671	21,835	21,818	21,954
ONSLOW	151,872	146,805	149,366	147,738	148,671	150,151	148,781	150,435	149,880
ORANGE	96,038	98,459	101,584	104,194	106,239	108,292	110,206	112,878	113,828
PAMLICO	11,522	11,590	11,720	11,921	12,024	12,215	12,222	12,383	12,955
PASQUOTANK	31,608	32,298	33,076	33,494	33,505	34,137	34,867	35,267	35,189
PENDER	30,250	31,236	32,959	34,161	35,436	36,818	38,312	39,406	40,485
PERQUIMANS	10,472	10,521	10,686	10,726	10,823	11,002	11,170	11,264	11,273
PERSON	30,650	31,023	31,402	31,922	32,841	33,392	34,040	34,573	35,133
PITT	110,987	113,167	115,430	117,702	119,426	121,514	124,326	126,643	130,639
POLK	14,841	15,351	15,638	15,947	16,390	16,940	17,381	17,664	18,005
RANDOLPH	108,891	110,212	112,617	114,122	117,038	120,316	123,687	126,779	129,227
RICHMOND	45,013	45,231	45,409	45,467	45,833	46,373	46,331	46,430	46,331
ROBESON	106,363	108,557	110,692	112,642	114,198	116,027	117,769	120,248	121,825
ROCKINGHAM	86,644	86,720	87,301	88,382	89,315	90,091	90,322	91,163	91,502
ROWAN	112,562	113,717	115,595	118,134	120,410	122,793	125,084	127,390	128,876
RUTHERFORD	57,739	58,262	58,799	59,503	60,208	60,576	61,005	61,812	62,359
SAMPSON	48,443	49,515	50,843	51,946	53,040	54,581	56,289	57,610	59,123
SCOTLAND	34,263	34,565	34,761	35,018	35,167	35,666	35,771	36,045	35,915
STANLY	52,599	53,043	53,276	54,126	54,326	55,055	55,807	56,384	57,153
STOKES	37,977	38,649	39,186	40,548	41,640	42,635	43,447	43,952	44,543
SURRY	62,667	63,299	64,141	65,238	66,249	67,007	68,376	69,806	70,763
SWAIN	11,385	11,401	11,530	11,679	11,784	12,079	12,344	12,549	12,775
TRANSYLVANIA	25,925	26,356	27,001	27,369	27,516	28,069	28,399	28,960	29,068
TYRRELL	3,785	3,879	3,883	3,848	3,818	3,726	3,737	3,978	4,136
UNION	87,215	89,541	92,563	96,208	100,437	105,018	109,660	114,630	120,500
VANCE	39,184	39,366	39,790	39,966	40,148	40,669	41,254	41,876	42,536
WAKE	445,923	462,732	483,463	505,462	529,271	552,336	574,026	595,568	615,476
WARREN	17,480	17,684	17,943	18,318	18,623	18,778	18,868	19,841	19,960
WASHINGTON	14,113	14,226	14,174	14,261	14,240	14,040	13,994	13,812	13,683
WATAUGA	37,407	38,268	38,882	39,962	40,811	41,254	41,927	42,144	42,149
WAYNE	106,437	107,128	107,985	109,009	110,900	112,373	113,338	113,456	113,176
WILKES	60,107	60,566	61,149	61,709	62,491	63,368	63,828	64,189	64,805
WILSON	66,855	67,563	68,072	69,034	69,783	70,631	71,435	72,496	73,321
YADKIN	31,012	31,509	32,054	32,909	33,817	34,646	35,167	35,648	36,145
YANCEY	15,642	15,852	16,001	16,307	16,500	16,691	16,997	17,252	17,595
	July 1991	July 1992	July 1993	July 1994	July 1995	July 1996	July 1997	July 1998	July 1999
NORTH CAROLINA	6,782,573	6,894,973	7,040,342	7,185,097	7,342,026	7,497,863	7,653,854	7,807,095	7,948,901

Annual County Population Totals: 2000 - 2009											
	<.....Estimated.....>								<.....Projected.....>		
	July 2000	July 2001	July 2002	July 2003	July 2004	July 2005	July 2006	July 2007	July 2008	July 2009	
ALAMANCE	131,407	133,716	135,832	136,192	136,977	138,226	139,601	143,154	145,139	146,889	
ALEXANDER	33,688	33,967	34,246	34,486	35,112	35,742	36,224	36,656	37,038	37,372	
ALLEGHANY	10,699	10,758	10,809	10,746	10,818	10,808	10,982	11,088	11,175	11,256	
ANSON	25,321	25,306	25,277	25,139	25,555	25,568	25,293	25,332	25,157	24,994	
ASHE	24,472	24,780	24,720	25,000	25,058	25,355	25,688	26,003	26,313	26,560	
AVERY	17,332	17,648	17,810	17,963	17,862	17,902	18,187	18,292	18,359	18,395	
BEAUFORT	45,030	45,235	45,377	45,386	45,508	45,692	46,090	46,070	46,262	46,431	
BERTIE	19,756	19,718	19,671	19,660	19,486	19,366	19,158	19,971	19,845	19,729	
BLADEN	32,315	32,417	32,490	32,537	32,771	32,668	32,623	32,500	32,517	32,531	
BRUNSWICK	73,856	76,584	79,100	81,559	84,772	89,155	94,564	99,440	104,114	108,419	
BUNCOMBE	206,812	208,414	210,258	212,512	215,293	216,728	221,886	225,609	229,417	232,718	
BURKE	89,220	89,142	89,022	88,528	88,453	87,904	88,173	88,439	88,487	88,460	
CABARRUS	132,178	136,338	139,794	143,210	146,061	150,032	156,863	164,384	170,509	175,821	
CALDWELL	77,810	78,084	78,295	78,106	78,250	78,424	78,958	79,376	79,747	80,052	
CAMDEN	6,918	7,035	7,284	7,837	8,465	8,989	9,258	9,519	9,845	10,249	
CARTERET	59,443	59,633	60,101	60,719	61,802	62,714	63,426	63,294	63,807	64,428	
CASWELL	23,558	23,657	23,675	23,668	23,558	23,609	23,461	23,508	23,496	23,459	
CATAWBA	142,481	145,410	146,260	146,492	147,530	148,674	150,871	153,404	155,452	157,190	
CHATHAM	49,687	51,039	52,762	53,928	55,026	56,171	57,616	59,168	60,549	61,869	
CHEROKEE	24,374	24,636	25,010	25,231	25,711	26,022	26,737	27,026	27,513	27,958	
CHOWAN	14,160	14,172	14,352	14,272	14,351	14,361	14,587	14,660	14,763	14,856	
CLAY	8,823	8,998	9,220	9,399	9,642	9,846	10,149	10,326	10,570	10,800	
CLEVELAND	96,408	96,732	96,995	97,257	97,078	96,618	96,454	97,144	97,121	97,104	
COLUMBUS	54,749	54,674	54,652	54,349	54,227	53,992	54,376	54,460	54,286	54,267	
CRAVEN	91,693	92,844	92,693	93,761	93,698	94,838	96,300	96,406	97,339	98,212	
CUMBERLAND	303,060	303,240	307,178	310,311	312,626	307,745	310,637	313,616	314,471	315,955	
CURRITUCK	18,297	18,790	19,618	20,524	21,811	22,894	23,402	23,731	24,368	25,158	
DARE	30,211	31,132	32,204	33,272	34,212	34,584	34,633	34,272	34,492	34,822	
DAVIDSON	147,648	148,936	150,497	151,656	152,581	153,650	154,734	156,400	157,650	158,855	
DAVIE	35,103	36,110	36,660	37,104	37,780	38,695	39,669	40,447	41,341	42,171	
DUPLIN	49,253	49,916	50,487	50,678	51,316	51,721	52,568	53,133	53,745	54,359	
DURHAM	224,651	229,629	233,694	236,296	239,242	242,888	248,489	254,740	259,426	263,857	
EDGEcombe	55,522	55,014	54,687	53,866	53,432	52,642	52,242	51,813	51,272	50,748	
FORSYTH	307,129	310,788	314,231	317,086	320,191	325,604	331,807	338,679	344,311	349,449	
FRANKLIN	47,583	48,758	50,460	51,608	52,684	53,880	55,161	56,456	57,678	58,858	
GASTON	190,580	191,138	191,268	190,893	191,144	193,212	196,615	200,972	204,188	206,538	
GATES	10,526	10,544	10,665	10,775	10,854	11,145	11,556	11,819	12,108	12,353	
GRAHAM	8,006	8,045	8,022	8,032	8,045	8,030	8,088	8,144	8,179	8,206	
GRANVILLE	48,851	49,892	51,385	52,144	52,578	53,090	53,662	55,667	56,428	57,127	
GREENE	18,976	19,040	19,451	19,742	19,862	20,054	20,682	21,110	21,217	21,353	
GUILFORD	422,179	425,931	428,643	431,606	434,949	442,355	451,087	460,780	468,850	475,826	
HALIFAX	57,316	57,204	56,986	56,672	56,360	55,938	55,504	55,352	55,008	54,684	
HARNETT	91,584	93,775	96,053	97,499	99,160	101,194	103,430	106,506	108,799	110,943	
HAYWOOD	54,192	54,695	55,140	55,754	56,218	56,160	56,538	57,031	57,328	57,666	
HENDERSON	89,672	91,417	92,826	94,485	95,980	97,466	99,932	102,142	104,293	106,214	
HERTFORD	22,895	23,132	23,819	23,632	23,614	23,653	23,702	23,730	23,748	23,762	
HOKE	33,897	34,715	35,767	36,654	38,112	39,966	41,646	42,932	44,538	46,099	
HYDE	5,840	5,712	5,805	5,686	5,566	5,527	5,466	5,447	5,390	5,325	
IREDELL	123,754	127,904	130,458	133,154	135,771	139,372	145,301	150,421	155,192	159,443	
JACKSON	33,247	33,710	34,233	35,092	35,710	35,884	36,680	36,815	37,289	37,731	


	<.....Estimated.....>								<.....Projected.....>	
	July 2000	July 2001	July 2002	July 2003	July 2004	July 2005	July 2006	July 2007	July 2008	July 2009
JOHNSTON	123,082	127,652	132,343	136,148	141,150	145,900	151,100	157,296	162,609	167,849
JONES	10,375	10,266	10,195	10,110	10,120	10,124	10,238	10,315	10,370	10,411
LEE	49,436	50,408	51,058	51,868	53,042	54,076	55,273	56,376	57,496	58,606
LENOIR	59,570	59,221	58,970	58,646	58,168	57,989	57,934	57,642	57,484	57,255
LINCOLN	64,146	65,498	66,279	67,216	67,912	69,174	70,987	72,776	74,405	75,787
MCDOWELL	42,336	42,740	42,778	42,980	42,960	43,062	43,546	44,064	44,430	44,709
MACON	29,935	30,406	30,928	31,327	31,823	32,294	33,013	33,626	34,238	34,808
MADISON	19,659	19,714	19,780	19,922	20,126	20,160	20,359	20,495	20,644	20,778
MARTIN	25,493	25,234	24,972	24,718	24,482	24,234	24,202	23,906	23,718	23,514
MECKLENBURG	699,892	716,861	733,943	751,902	770,369	798,679	831,237	863,147	892,606	919,372
MITCHELL	15,733	15,886	15,956	15,932	16,024	15,878	15,925	15,950	15,937	15,948
MONTGOMERY	26,879	27,050	27,150	27,312	27,024	27,251	27,354	27,588	27,748	27,852
MOORE	75,039	75,933	77,216	78,035	79,237	80,464	82,024	83,932	85,492	86,942
NASH	87,573	88,202	88,843	89,182	90,280	91,048	91,844	92,915	93,820	94,723
NEW HANOVER	161,118	164,136	166,852	170,058	175,620	181,724	186,512	189,922	194,558	199,351
NORTHAMPTON	22,076	22,016	21,680	21,620	21,310	21,332	21,342	21,235	21,204	21,123
ONSLOW	149,720	150,984	154,543	159,590	163,666	162,496	166,534	169,302	171,289	173,460
ORANGE	116,215	118,800	119,366	120,486	121,202	122,778	124,572	127,344	129,076	130,626
PAMLICO	12,915	12,805	12,938	12,929	12,929	12,984	12,988	12,947	12,952	12,963
PASQUOTANK	34,940	34,962	35,830	36,372	37,540	38,748	39,927	40,880	41,798	42,753
PENDER	41,280	41,978	43,075	43,547	44,842	46,299	48,384	50,430	52,144	53,783
PERQUIMANS	11,407	11,542	11,602	11,656	11,732	12,033	12,339	12,722	13,046	13,301
PERSON	35,722	36,055	36,658	36,870	36,820	37,032	37,338	37,640	37,931	38,145
PITT	134,107	135,484	137,998	139,413	142,043	144,265	147,826	151,970	155,162	158,197
POLK	18,410	18,720	18,765	18,788	18,803	18,848	18,954	19,040	19,041	19,099
RANDOLPH	130,913	132,448	133,340	134,612	135,322	136,555	137,790	139,422	140,516	141,696
RICHMOND	46,566	46,526	46,486	46,233	46,090	46,286	46,417	46,672	46,851	46,928
ROBESON	123,450	124,096	124,466	124,941	125,705	126,942	128,131	129,425	130,402	131,368
ROCKINGHAM	91,954	91,890	92,392	92,272	91,674	91,462	91,424	91,646	91,640	91,511
ROWAN	130,666	131,895	132,828	132,925	132,578	132,767	134,144	136,486	137,611	138,515
RUTHERFORD	63,014	63,360	63,130	63,160	62,854	62,806	62,792	62,926	62,892	62,842
SAMPSON	60,357	61,030	61,686	62,046	62,472	63,232	63,807	64,522	65,222	65,853
SCOTLAND	35,936	35,742	35,564	35,366	36,487	36,456	36,637	36,830	36,928	37,038
STANLY	58,277	58,676	58,800	58,720	58,626	58,574	58,774	59,158	59,347	59,471
STOKES	44,810	45,122	45,300	45,546	45,870	45,988	46,180	46,257	46,407	46,596
SURRY	71,304	71,552	71,813	71,836	71,972	72,714	72,772	73,150	73,549	73,876
SWAIN	13,016	13,166	13,283	13,347	13,441	13,676	13,966	13,889	14,098	14,274
TRANSYLVANIA	29,340	29,298	29,379	29,376	29,568	29,766	30,320	30,758	31,117	31,420
TYRRELL	4,124	4,183	4,154	4,256	4,188	4,198	4,229	4,290	4,328	4,326
UNION	125,395	131,684	138,372	143,948	150,896	160,048	170,685	182,344	192,452	201,666
VANCE	43,129	43,750	43,954	43,618	43,484	43,192	43,590	43,583	43,629	43,641
WAKE	634,798	661,670	681,986	703,242	726,466	758,793	793,888	832,590	867,228	898,818
WARREN	20,030	19,968	19,890	19,984	19,938	20,072	19,896	19,919	19,885	19,851
WASHINGTON	13,695	13,556	13,542	13,438	13,370	13,340	13,278	13,214	13,165	13,107
WATAUGA	42,758	42,937	43,180	43,116	43,229	43,405	44,067	44,696	45,129	45,472
WAYNE	113,365	113,377	113,686	113,765	114,718	115,156	114,732	115,225	115,644	116,139
WILKES	65,778	66,258	66,610	66,741	66,669	66,429	66,619	67,182	67,375	67,509
WILSON	73,963	74,367	75,214	75,508	75,945	76,480	77,160	77,970	78,654	79,272
YADKIN	36,415	36,607	36,918	36,764	36,974	37,253	37,610	37,850	38,145	38,412
YANCEY	17,832	18,032	17,890	17,822	17,957	18,076	18,239	18,550	18,748	18,920
	<.....Estimated.....>								<.....Projected.....>	
	July 2000	July 2001	July 2002	July 2003	July 2004	July 2005	July 2006	July 2007	July 2008	July 2009
NORTH CAROLINA	8,080,105	8,203,847	8,319,523	8,421,367	8,538,579	8,679,291	8,869,655	9,069,398	9,240,289	9,397,397

Projected Annual County Population Totals: 2010 -2019										
	July 2010	July 2011	July 2012	July 2013	July 2014	July 2015	July 2016	July 2017	July 2018	July 2019
ALAMANCE	148,659	150,524	152,389	154,255	156,121	158,012	159,981	161,949	163,917	165,886
ALEXANDER	37,695	37,997	38,300	38,603	38,906	39,208	39,508	39,808	40,108	40,408
ALLEGHANY	11,312	11,360	11,409	11,457	11,505	11,551	11,592	11,633	11,675	11,716
ANSON	24,892	24,788	24,685	24,581	24,478	24,372	24,260	24,149	24,036	23,925
ASHE	26,776	26,965	27,155	27,345	27,534	27,720	27,896	28,072	28,248	28,424
AVERY	18,468	18,520	18,574	18,627	18,679	18,729	18,767	18,805	18,845	18,883
BEAUFORT	46,575	46,689	46,802	46,916	47,030	47,137	47,222	47,308	47,394	47,479
BERTIE	19,660	19,585	19,511	19,436	19,363	19,284	19,191	19,099	19,005	18,912
BLADEN	32,559	32,570	32,581	32,593	32,605	32,611	32,606	32,599	32,594	32,588
BRUNSWICK	112,038	115,568	119,099	122,630	126,161	129,680	133,163	136,647	140,131	143,614
BUNCOMBE	235,520	238,400	241,280	244,160	247,040	249,923	252,815	255,707	258,599	261,491
BURKE	88,397	88,332	88,267	88,202	88,137	88,074	88,014	87,955	87,896	87,837
CABARRUS	180,631	185,695	190,760	195,825	200,890	206,015	211,321	216,627	221,932	227,238
CALDWELL	80,270	80,440	80,611	80,781	80,952	81,120	81,280	81,440	81,600	81,760
CAMDEN	10,612	10,982	11,352	11,723	12,093	12,466	12,845	13,225	13,605	13,984
CARTERET	64,942	65,404	65,867	66,329	66,791	67,238	67,642	68,046	68,450	68,854
CASWELL	23,453	23,451	23,450	23,448	23,447	23,445	23,438	23,432	23,427	23,420
CATAWBA	158,842	160,495	162,148	163,801	165,455	167,119	168,815	170,511	172,207	173,903
CHATHAM	63,236	64,629	66,022	67,416	68,809	70,211	71,642	73,073	74,504	75,934
CHEROKEE	28,330	28,666	29,003	29,339	29,676	30,007	30,321	30,636	30,950	31,265
CHOWAN	14,926	14,992	15,059	15,125	15,191	15,255	15,313	15,372	15,430	15,487
CLAY	11,009	11,201	11,394	11,586	11,779	11,968	12,148	12,329	12,510	12,691
CLEVELAND	97,218	97,330	97,442	97,555	97,667	97,784	97,910	98,037	98,163	98,289
COLUMBUS	54,207	54,132	54,058	53,983	53,910	53,830	53,733	53,636	53,539	53,442
CRAVEN	98,965	99,700	100,435	101,170	101,904	102,623	103,291	103,960	104,628	105,297
CUMBERLAND	317,509	319,166	320,824	322,482	324,140	325,772	327,330	328,889	330,447	332,006
CURRITUCK	25,929	26,711	27,493	28,275	29,059	29,843	30,635	31,428	32,220	33,013
DARE	35,410	35,997	36,586	37,174	37,762	38,348	38,928	39,508	40,088	40,668
DAVIDSON	160,114	161,351	162,590	163,827	165,065	166,312	167,587	168,864	170,139	171,415
DAVIE	42,951	43,726	44,502	45,278	46,053	46,834	47,629	48,425	49,221	50,017
DUPLIN	54,943	55,563	56,182	56,802	57,422	58,047	58,692	59,338	59,982	60,627
DURHAM	268,139	272,351	276,563	280,776	284,988	289,222	293,522	297,824	302,125	306,425
EDGECOMBE	50,223	49,739	49,254	48,770	48,286	47,791	47,268	46,746	46,224	45,701
FORSYTH	353,998	358,754	363,510	368,266	373,022	377,809	382,695	387,582	392,468	397,355
FRANKLIN	60,120	61,427	62,735	64,042	65,349	66,669	68,023	69,377	70,733	72,087
GASTON	208,070	209,567	211,065	212,563	214,060	215,548	217,008	218,469	219,929	221,390
GATES	12,538	12,724	12,910	13,098	13,284	13,471	13,660	13,848	14,038	14,227
GRAHAM	8,226	8,241	8,257	8,272	8,288	8,303	8,314	8,326	8,337	8,348
GRANVILLE	57,933	58,750	59,569	60,386	61,204	62,024	62,849	63,674	64,499	65,325
GREENE	21,539	21,727	21,915	22,102	22,290	22,479	22,669	22,860	23,050	23,241
GUILFORD	481,488	487,327	493,167	499,007	504,846	510,731	516,753	522,775	528,796	534,818
HALIFAX	54,411	54,168	53,925	53,683	53,439	53,189	52,915	52,642	52,368	52,095
HARNETT	113,071	115,303	117,535	119,768	122,000	124,254	126,566	128,878	131,192	133,504
HAYWOOD	58,072	58,462	58,854	59,246	59,636	60,027	60,416	60,805	61,194	61,582
HENDERSON	108,036	109,852	111,669	113,485	115,302	117,129	118,990	120,850	122,711	124,571
HERTFORD	23,721	23,682	23,645	23,606	23,568	23,525	23,464	23,403	23,343	23,283
HOKE	47,456	48,892	50,328	51,765	53,201	54,660	56,182	57,704	59,226	60,748
HYDE	5,269	5,222	5,175	5,128	5,082	5,033	4,983	4,933	4,883	4,833
IREDELL	163,367	167,423	171,479	175,534	179,590	183,685	187,899	192,114	196,328	200,541
JACKSON	38,142	38,486	38,831	39,177	39,522	39,863	40,191	40,520	40,847	41,176

	Projected Annual County Population Totals									
	July 2010	July 2011	July 2012	July 2013	July 2014	July 2015	July 2016	July 2017	July 2018	July 2019
JOHNSTON	172,857	178,094	183,333	188,570	193,808	199,109	204,600	210,092	215,584	221,075
JONES	10,404	10,402	10,400	10,397	10,395	10,392	10,385	10,379	10,373	10,366
LEE	59,623	60,681	61,741	62,801	63,859	64,927	66,017	67,108	68,198	69,289
LENOIR	57,007	56,753	56,499	56,245	55,989	55,731	55,455	55,180	54,905	54,630
LINCOLN	77,056	78,333	79,610	80,887	82,163	83,445	84,742	86,040	87,338	88,635
MCDOWELL	44,973	45,222	45,471	45,720	45,969	46,217	46,464	46,712	46,958	47,205
MACON	35,340	35,869	36,400	36,929	37,459	37,989	38,522	39,055	39,588	40,121
MADISON	20,896	21,005	21,115	21,225	21,336	21,444	21,550	21,657	21,763	21,869
MARTIN	23,298	23,097	22,899	22,699	22,500	22,298	22,089	21,881	21,671	21,462
MECKLENBURG	943,079	967,901	992,723	1,017,545	1,042,365	1,067,396	1,093,054	1,118,712	1,144,371	1,170,029
MITCHELL	15,982	16,013	16,044	16,075	16,105	16,134	16,158	16,183	16,208	16,231
MONTGOMERY	27,972	28,095	28,218	28,341	28,465	28,589	28,715	28,842	28,968	29,094
MOORE	88,236	89,518	90,802	92,085	93,367	94,657	95,965	97,274	98,583	99,892
NASH	95,501	96,282	97,063	97,844	98,624	99,406	100,188	100,971	101,753	102,536
NEW HANOVER	203,417	207,439	211,463	215,486	219,508	223,523	227,509	231,496	235,483	239,470
NORTHAMPTON	21,025	20,942	20,860	20,777	20,695	20,612	20,524	20,438	20,351	20,264
ONSLow	174,953	175,844	176,734	177,625	178,514	179,398	180,261	181,125	181,990	182,853
ORANGE	132,134	133,485	134,836	136,186	137,536	138,877	140,191	141,505	142,819	144,133
PAMLICO	12,964	12,965	12,966	12,967	12,969	12,977	12,980	12,983	12,985	12,988
PASQUOTANK	43,509	44,274	45,040	45,807	46,572	47,334	48,083	48,834	49,583	50,333
PENDER	55,091	56,400	57,709	59,017	60,326	61,636	62,952	64,269	65,585	66,902
PERQUIMANS	13,491	13,675	13,860	14,044	14,229	14,411	14,588	14,765	14,942	15,120
PERSON	38,428	38,713	38,998	39,282	39,566	39,850	40,132	40,415	40,697	40,979
PITT	160,783	163,383	165,983	168,584	171,184	173,792	176,419	179,046	181,674	184,301
POLK	19,195	19,299	19,405	19,509	19,613	19,721	19,837	19,954	20,070	20,186
RANDOLPH	142,924	144,143	145,362	146,580	147,799	149,030	150,299	151,568	152,837	154,106
RICHMOND	46,926	46,916	46,908	46,899	46,889	46,877	46,856	46,834	46,813	46,792
ROBESON	132,139	132,883	133,627	134,371	135,115	135,851	136,565	137,280	137,994	138,709
ROCKINGHAM	91,471	91,413	91,355	91,298	91,240	91,179	91,105	91,032	90,959	90,885
ROWAN	139,421	140,403	141,385	142,366	143,348	144,345	145,385	146,425	147,465	148,505
RUTHERFORD	62,840	62,829	62,818	62,806	62,796	62,783	62,764	62,746	62,728	62,709
SAMPSON	66,486	67,146	67,807	68,468	69,129	69,797	70,488	71,180	71,871	72,562
SCOTLAND	37,044	37,040	37,036	37,034	37,030	37,022	36,999	36,977	36,955	36,934
STANLY	59,608	59,761	59,915	60,068	60,222	60,374	60,522	60,671	60,819	60,968
STOKES	46,804	46,982	47,161	47,339	47,518	47,697	47,873	48,050	48,228	48,405
SURRY	74,150	74,403	74,656	74,910	75,163	75,422	75,701	75,980	76,259	76,538
SWAIN	14,426	14,578	14,731	14,883	15,036	15,190	15,346	15,502	15,659	15,815
TRANSYLVANIA	31,614	31,779	31,945	32,111	32,276	32,438	32,583	32,729	32,875	33,020
TYRRELL	4,326	4,324	4,323	4,321	4,320	4,318	4,312	4,307	4,301	4,296
UNION	209,874	218,418	226,963	235,507	244,051	252,695	261,642	270,588	279,535	288,482
VANCE	43,730	43,829	43,928	44,027	44,126	44,223	44,315	44,406	44,499	44,590
WAKE	927,909	958,354	988,800	1,019,246	1,049,691	1,080,418	1,111,989	1,143,561	1,175,132	1,206,703
WARREN	19,830	19,823	19,817	19,811	19,804	19,797	19,787	19,777	19,768	19,758
WASHINGTON	13,038	12,968	12,899	12,829	12,760	12,688	12,607	12,528	12,447	12,367
WATAUGA	45,742	45,966	46,189	46,414	46,637	46,855	47,052	47,251	47,449	47,647
WAYNE	116,481	116,864	117,246	117,629	118,011	118,386	118,738	119,089	119,441	119,793
WILKES	67,708	67,861	68,015	68,167	68,320	68,470	68,614	68,758	68,901	69,045
WILSON	79,861	80,436	81,012	81,587	82,162	82,737	83,306	83,876	84,446	85,015
YADKIN	38,633	38,860	39,087	39,315	39,542	39,772	40,016	40,259	40,503	40,746
YANCEY	19,029	19,127	19,225	19,323	19,421	19,517	19,607	19,699	19,789	19,879
	Projected Annual County Population Totals									
	July 2010	July 2011	July 2012	July 2013	July 2014	July 2015	July 2016	July 2017	July 2018	July 2019
NORTH CAROLINA	9,539,095	9,683,816	9,828,598	9,973,354	10,118,103	10,263,686	10,411,713	10,559,796	10,707,854	10,855,905

Projected Annual County Population Totals: 2020 - 2029										
	July 2020	July 2021	July 2022	July 2023	July 2024	July 2025	July 2026	July 2027	July 2028	July 2029
ALAMANCE	167,872	169,909	171,948	173,985	176,023	178,072	180,150	182,228	184,306	186,384
ALEXANDER	40,705	40,992	41,279	41,567	41,854	42,137	42,410	42,683	42,957	43,229
ALLEGHANY	11,756	11,790	11,824	11,858	11,893	11,924	11,950	11,977	12,002	12,029
ANSON	23,814	23,707	23,600	23,493	23,387	23,276	23,153	23,032	22,909	22,787
ASHE	28,595	28,751	28,908	29,064	29,219	29,374	29,519	29,666	29,811	29,957
AVERY	18,916	18,934	18,953	18,971	18,990	19,004	19,003	19,005	19,006	19,007
BEAUFORT	47,558	47,614	47,670	47,726	47,782	47,831	47,858	47,886	47,915	47,942
BERTIE	18,819	18,723	18,627	18,531	18,434	18,334	18,218	18,103	17,988	17,873
BLADEN	32,581	32,574	32,568	32,561	32,554	32,545	32,529	32,514	32,498	32,483
BRUNSWICK	147,065	150,417	153,770	157,121	160,474	163,810	167,097	170,384	173,671	176,959
BUNCOMBE	264,368	267,200	270,031	272,863	275,696	278,506	281,256	284,007	286,757	289,506
BURKE	87,782	87,736	87,692	87,647	87,603	87,545	87,446	87,349	87,252	87,154
CABARRUS	232,599	238,121	243,644	249,167	254,689	260,271	266,031	271,791	277,551	283,311
CALDWELL	81,913	82,042	82,172	82,303	82,432	82,550	82,629	82,708	82,788	82,867
CAMDEN	14,362	14,736	15,109	15,483	15,856	16,231	16,610	16,990	17,369	17,750
CARTERET	69,235	69,544	69,855	70,165	70,475	70,765	70,994	71,223	71,452	71,680
CASWELL	23,413	23,401	23,390	23,379	23,368	23,353	23,327	23,302	23,278	23,253
CATAWBA	175,603	177,317	179,031	180,746	182,460	184,172	185,876	187,581	189,286	190,991
CHATHAM	77,367	78,804	80,241	81,678	83,116	84,558	86,017	87,477	88,937	90,396
CHEROKEE	31,569	31,845	32,122	32,398	32,674	32,944	33,197	33,451	33,705	33,958
CHOWAN	15,542	15,582	15,623	15,663	15,704	15,742	15,770	15,797	15,825	15,854
CLAY	12,867	13,025	13,185	13,344	13,502	13,659	13,808	13,957	14,107	14,255
CLEVELAND	98,416	98,543	98,671	98,799	98,926	99,040	99,108	99,178	99,248	99,318
COLUMBUS	53,347	53,252	53,159	53,065	52,971	52,870	52,745	52,622	52,498	52,374
CRAVEN	105,938	106,502	107,066	107,630	108,194	108,739	109,221	109,704	110,186	110,669
CUMBERLAND	333,540	335,004	336,468	337,933	339,397	340,804	342,043	343,281	344,520	345,757
CURRITUCK	33,800	34,571	35,343	36,115	36,886	37,657	38,423	39,191	39,959	40,725
DARE	41,235	41,765	42,293	42,823	43,353	43,881	44,408	44,936	45,463	45,990
DAVIDSON	172,686	173,940	175,194	176,448	177,702	178,949	180,171	181,394	182,616	183,838
DAVIE	50,815	51,615	52,415	53,217	54,017	54,819	55,623	56,427	57,232	58,036
DUPLIN	61,284	61,973	62,664	63,355	64,045	64,742	65,460	66,178	66,897	67,615
DURHAM	310,739	315,089	319,440	323,792	328,143	332,518	336,962	341,406	345,852	350,296
EDGECOMBE	45,190	44,714	44,239	43,763	43,287	42,800	42,273	41,748	41,223	40,697
FORSYTH	402,269	407,267	412,266	417,265	422,264	427,280	432,347	437,414	442,482	447,549
FRANKLIN	73,444	74,806	76,169	77,531	78,894	80,262	81,647	83,033	84,418	85,803
GASTON	222,830	224,209	225,588	226,968	228,346	229,697	230,960	232,224	233,488	234,751
GATES	14,412	14,586	14,761	14,935	15,110	15,283	15,452	15,623	15,792	15,962
GRAHAM	8,358	8,364	8,370	8,376	8,382	8,386	8,386	8,388	8,388	8,390
GRANVILLE	66,143	66,944	67,744	68,545	69,345	70,141	70,925	71,709	72,493	73,277
GREENE	23,430	23,616	23,802	23,987	24,173	24,359	24,544	24,729	24,914	25,099
GUILFORD	540,860	546,959	553,059	559,158	565,257	571,350	577,422	583,494	589,566	595,638
HALIFAX	51,822	51,552	51,281	51,011	50,740	50,458	50,138	49,821	49,502	49,183
HARNETT	135,827	138,175	140,524	142,874	145,223	147,574	149,926	152,279	154,633	156,986
HAYWOOD	61,963	62,318	62,673	63,029	63,383	63,732	64,061	64,390	64,720	65,048
HENDERSON	126,430	128,285	130,141	131,996	133,853	135,718	137,612	139,506	141,400	143,294
HERTFORD	23,219	23,148	23,076	23,006	22,935	22,859	22,771	22,684	22,596	22,507
HOKE	62,290	63,888	65,487	67,086	68,684	70,309	72,011	73,714	75,416	77,119
HYDE	4,783	4,734	4,685	4,637	4,588	4,539	4,489	4,437	4,387	4,337
IREDELL	204,777	209,078	213,380	217,681	221,982	226,304	230,686	235,068	239,450	243,832
JACKSON	41,495	41,787	42,079	42,372	42,664	42,952	43,229	43,507	43,784	44,061

	Projected Annual County Population Totals									
	July 2020	July 2021	July 2022	July 2023	July 2024	July 2025	July 2026	July 2027	July 2028	July 2029
JOHNSTON	226,622	232,333	238,043	243,755	249,466	255,232	261,161	267,092	273,023	278,953
JONES	10,360	10,354	10,348	10,342	10,336	10,327	10,311	10,296	10,280	10,265
LEE	70,385	71,500	72,614	73,729	74,842	75,965	77,113	78,261	79,409	80,557
LENOIR	54,360	54,101	53,842	53,583	53,325	53,057	52,757	52,458	52,159	51,860
LINCOLN	89,930	91,213	92,497	93,781	95,064	96,343	97,606	98,869	100,132	101,396
MCDOWELL	47,449	47,685	47,920	48,157	48,392	48,624	48,844	49,066	49,287	49,507
MACON	40,649	41,161	41,674	42,186	42,699	43,211	43,720	44,229	44,739	45,248
MADISON	21,973	22,070	22,167	22,264	22,360	22,454	22,537	22,621	22,704	22,789
MARTIN	21,259	21,068	20,877	20,687	20,497	20,302	20,097	19,892	19,687	19,481
MECKLENBURG	1,195,883	1,222,320	1,248,758	1,275,195	1,301,633	1,328,298	1,355,644	1,382,990	1,410,336	1,437,682
MITCHELL	16,253	16,266	16,278	16,291	16,303	16,313	16,317	16,320	16,324	16,327
MONTGOMERY	29,223	29,360	29,496	29,633	29,770	29,905	30,040	30,174	30,309	30,443
MOORE	101,195	102,476	103,757	105,039	106,321	107,601	108,874	110,147	111,421	112,695
NASH	103,312	104,064	104,817	105,571	106,324	107,064	107,764	108,465	109,166	109,867
NEW HANOVER	243,431	247,315	251,200	255,083	258,968	262,835	266,655	270,474	274,294	278,113
NORTHAMPTON	20,176	20,090	20,005	19,919	19,834	19,745	19,647	19,550	19,453	19,356
ONslow	183,653	184,260	184,869	185,477	186,085	186,673	187,204	187,733	188,264	188,794
ORANGE	145,424	146,642	147,860	149,078	150,297	151,497	152,647	153,797	154,946	156,095
PAMLICO	12,929	12,910	12,893	12,876	12,858	12,837	12,811	12,785	12,759	12,733
PASQUOTANK	51,072	51,778	52,485	53,192	53,899	54,602	55,294	55,987	56,679	57,372
PENDER	68,209	69,487	70,765	72,043	73,322	74,594	75,849	77,105	78,360	79,617
PERQUIMANS	15,292	15,451	15,609	15,768	15,925	16,081	16,232	16,384	16,534	16,684
PERSON	41,258	41,526	41,794	42,061	42,329	42,593	42,843	43,093	43,344	43,594
PITT	186,925	189,541	192,158	194,775	197,392	200,003	202,603	205,202	207,801	210,400
POLK	20,303	20,419	20,536	20,654	20,771	20,886	20,997	21,106	21,217	21,327
RANDOLPH	155,373	156,639	157,905	159,171	160,437	161,698	162,940	164,182	165,424	166,666
RICHMOND	46,770	46,747	46,724	46,701	46,678	46,647	46,592	46,538	46,483	46,428
ROBESON	139,419	140,111	140,803	141,495	142,187	142,867	143,507	144,147	144,787	145,427
ROCKINGHAM	90,812	90,739	90,666	90,594	90,522	90,435	90,309	90,183	90,057	89,931
ROWAN	149,545	150,586	151,627	152,667	153,709	154,744	155,764	156,785	157,805	158,825
RUTHERFORD	62,690	62,665	62,641	62,616	62,591	62,556	62,489	62,423	62,356	62,289
SAMPSON	73,263	73,993	74,724	75,455	76,186	76,920	77,665	78,411	79,156	79,901
SCOTLAND	36,908	36,874	36,841	36,807	36,772	36,731	36,667	36,605	36,542	36,478
STANLY	61,111	61,240	61,370	61,499	61,628	61,747	61,837	61,928	62,017	62,108
STOKES	48,580	48,745	48,911	49,077	49,242	49,401	49,538	49,675	49,812	49,948
SURRY	76,823	77,125	77,429	77,732	78,036	78,336	78,629	78,923	79,217	79,510
SWAIN	15,968	16,111	16,255	16,399	16,542	16,685	16,826	16,967	17,108	17,249
TRANSYLVANIA	33,158	33,272	33,387	33,501	33,615	33,723	33,810	33,898	33,987	34,074
TYRRELL	4,290	4,283	4,275	4,268	4,261	4,253	4,244	4,234	4,226	4,217
UNION	297,510	306,782	316,055	325,328	334,601	343,973	353,637	363,302	372,967	382,632
VANCE	44,684	44,788	44,892	44,995	45,099	45,196	45,278	45,361	45,443	45,525
WAKE	1,238,499	1,270,968	1,303,436	1,335,905	1,368,373	1,401,089	1,434,549	1,468,009	1,501,470	1,534,930
WARREN	19,747	19,730	19,714	19,697	19,680	19,662	19,637	19,613	19,588	19,564
WASHINGTON	12,286	12,203	12,122	12,039	11,957	11,873	11,782	11,690	11,599	11,508
WATAUGA	47,834	47,988	48,143	48,297	48,452	48,599	48,721	48,844	48,967	49,090
WAYNE	120,138	120,466	120,795	121,123	121,452	121,770	122,061	122,353	122,643	122,934
WILKES	69,183	69,309	69,434	69,560	69,685	69,803	69,898	69,994	70,091	70,186
WILSON	85,585	86,151	86,719	87,287	87,853	88,413	88,949	89,485	90,022	90,558
YADKIN	40,992	41,243	41,494	41,745	41,996	42,245	42,488	42,732	42,975	43,219
YANCEY	19,967	20,044	20,122	20,199	20,277	20,351	20,412	20,474	20,536	20,599
	Projected Annual State Population Totals									
	July 2020	July 2021	July 2022	July 2023	July 2024	July 2025	July 2026	July 2027	July 2028	July 2029
NORTH CAROLINA	11,004,303	11,153,640	11,303,025	11,452,406	11,601,772	11,751,384	11,901,687	12,052,047	12,202,398	12,352,728



Population Projections 2000-2030

County (State)Population Overview: 2000 - 2030.....						
	April 2000	July 2005	April 2010	July 2015	April 2020	July 2025	April 2030
ALAMANCE	130,800	138,226	148,192	158,012	167,362	178,072	187,943
ALEXANDER	33,603	35,742	37,619	39,208	40,633	42,137	43,434
ALLEGHANY	10,680	10,808	11,300	11,551	11,747	11,924	12,048
ANSON	25,275	25,568	24,918	24,372	23,841	23,276	22,695
ASHE	24,384	25,355	26,729	27,720	28,556	29,374	30,067
AVERY	17,167	17,902	18,455	18,729	18,912	19,004	19,007
BEAUFORT	44,958	45,692	46,547	47,137	47,544	47,831	47,963
BERTIE	19,757	19,366	19,678	19,284	18,843	18,334	17,787
BLADEN	32,278	32,668	32,556	32,611	32,583	32,545	32,471
BRUNSWICK	73,141	89,155	111,155	129,680	146,227	163,810	179,424
BUNCOMBE	206,310	216,728	234,800	249,923	263,660	278,506	291,569
BURKE	89,145	87,904	88,413	88,074	87,793	87,545	87,081
CABARRUS	131,063	150,032	179,365	206,015	231,218	260,271	287,631
CALDWELL	77,708	78,424	80,227	81,120	81,880	82,550	82,927
CAMDEN	6,885	8,989	10,519	12,466	14,269	16,231	18,034
CARTERET	59,383	62,714	64,826	67,238	69,157	70,765	71,852
CASWELL	23,501	23,609	23,453	23,445	23,416	23,353	23,234
CATAWBA	141,686	148,674	158,429	167,119	175,175	184,172	192,270
CHATHAM	49,326	56,171	62,887	70,211	77,008	84,558	91,491
CHEROKEE	24,298	26,022	28,246	30,007	31,500	32,944	34,148
CHOWAN	14,150	14,361	14,910	15,255	15,531	15,742	15,874
CLAY	8,775	9,846	10,961	11,968	12,827	13,659	14,367
CLEVELAND	96,258	96,618	97,190	97,784	98,384	99,040	99,370
COLUMBUS	54,749	53,992	54,225	53,830	53,370	52,870	52,281
CRAVEN	91,523	94,838	98,781	102,623	105,798	108,739	111,031
CUMBERLAND	302,960	307,745	317,094	325,772	333,174	340,804	346,686
CURRITUCK	18,190	22,894	25,733	29,843	33,607	37,657	41,301
DARE	29,967	34,584	35,263	38,348	41,103	43,881	46,386
DAVIDSON	147,250	153,650	159,805	166,312	172,372	178,949	184,755
DAVIE	34,835	38,695	42,757	46,834	50,614	54,819	58,639
DUPLIN	49,063	51,721	54,788	58,047	61,111	64,742	68,153
DURHAM	223,314	242,888	267,086	289,222	309,651	332,518	353,630
EDGECOMBE	55,606	52,642	50,344	47,791	45,309	42,800	40,303
FORSYTH	306,063	325,604	352,810	377,809	401,019	427,280	451,350
FRANKLIN	47,260	53,880	59,794	66,669	73,103	80,262	86,842
GASTON	190,336	193,212	207,696	215,548	222,485	229,697	235,699
GATES	10,516	11,145	12,491	13,471	14,368	15,283	16,089
GRAHAM	7,993	8,030	8,222	8,303	8,357	8,386	8,390
GRANVILLE	48,498	53,090	57,728	62,024	65,943	70,141	73,865
GREENE	18,974	20,054	21,493	22,479	23,384	24,359	25,238
GUILFORD	421,048	442,355	480,028	510,731	539,335	571,350	600,192
HALIFAX	57,370	55,938	54,472	53,189	51,890	50,458	48,944
HARNETT	91,085	101,194	112,513	124,254	135,239	147,574	158,751
HAYWOOD	54,033	56,160	57,974	60,027	61,874	63,732	65,295
HENDERSON	89,193	97,466	107,582	117,129	125,966	135,718	144,714
HERTFORD	22,977	23,653	23,730	23,525	23,237	22,859	22,442
HOKE	33,650	39,966	47,096	54,660	61,890	70,309	78,396
HYDE	5,826	5,527	5,281	5,033	4,795	4,539	4,298
IREDELL	122,660	139,372	162,353	183,685	203,702	226,304	247,118
JACKSON	33,121	35,884	38,055	39,863	41,422	42,952	44,269

Population Projections 2000-2030

County (State)	Population						
	April 2000	July 2005	April 2010	July 2015	April 2020	July 2025	April 2030
JOHNSTON	121,900	145,900	171,548	199,109	225,194	255,232	283,401
JONES	10,398	10,124	10,405	10,392	10,362	10,327	10,253
LEE	49,170	54,076	59,358	64,927	70,107	75,965	81,418
LENOIR	59,619	57,989	57,071	55,731	54,424	53,057	51,636
LINCOLN	63,780	69,174	76,737	83,445	89,609	96,343	102,343
MCDOWELL	42,151	43,062	44,911	46,217	47,390	48,624	49,673
MACON	29,806	32,294	35,208	37,989	40,521	43,211	45,630
MADISON	19,635	20,160	20,868	21,444	21,949	22,454	22,851
MARTIN	25,546	24,234	23,347	22,298	21,306	20,302	19,327
MECKLENBURG	695,370	798,679	936,874	1,067,396	1,189,273	1,328,298	1,458,192
MITCHELL	15,687	15,878	15,975	16,134	16,250	16,313	16,330
MONTGOMERY	26,827	27,251	27,941	28,589	29,189	29,905	30,544
MOORE	74,768	80,464	87,915	94,657	100,874	107,601	113,650
NASH	87,385	91,048	95,306	99,406	103,123	107,064	110,392
NEW HANOVER	160,327	181,724	202,411	223,523	242,460	262,835	280,977
NORTHAMPTON	22,086	21,332	21,045	20,612	20,198	19,745	19,283
ONSLOW	150,355	162,496	174,731	179,398	183,501	186,673	189,191
ORANGE	115,531	122,778	131,797	138,877	145,119	151,497	156,958
PAMLICO	12,934	12,984	12,964	12,967	12,933	12,837	12,713
PASQUOTANK	34,897	38,748	43,317	47,334	50,895	54,602	57,892
PENDER	41,082	46,299	54,764	61,636	67,889	74,594	80,558
PERQUIMANS	11,368	12,033	13,445	14,411	15,253	16,081	16,798
PERSON	35,623	37,032	38,357	39,850	41,191	42,593	43,782
PITT	133,719	144,265	160,133	173,792	186,271	200,003	212,349
POLK	18,324	18,848	19,169	19,721	20,273	20,886	21,409
RANDOLPH	130,471	136,555	142,620	149,030	155,057	161,698	167,598
RICHMOND	46,557	46,286	46,928	46,877	46,776	46,647	46,388
ROBESON	123,241	126,942	131,953	135,851	139,245	142,867	145,907
ROCKINGHAM	91,928	91,462	91,485	91,179	90,830	90,435	89,836
ROWAN	130,340	132,767	139,176	144,345	149,285	154,744	159,591
RUTHERFORD	62,901	62,806	62,843	62,783	62,696	62,556	62,239
SAMPSON	60,161	63,232	66,320	69,797	73,080	76,920	80,460
SCOTLAND	35,998	36,456	37,045	37,022	36,917	36,731	36,431
STANLY	58,100	58,574	59,569	60,374	61,079	61,747	62,175
STOKES	44,711	45,988	46,759	47,697	48,538	49,401	50,051
SURRY	71,209	72,714	74,086	75,422	76,747	78,336	79,731
SWAIN	12,973	13,676	14,387	15,190	15,932	16,685	17,354
TRANSYLVANIA	29,334	29,766	31,572	32,438	33,130	33,723	34,140
TYRRELL	4,149	4,198	4,326	4,318	4,292	4,253	4,210
UNION	123,772	160,048	207,738	252,695	295,192	343,973	389,881
VANCE	42,954	43,192	43,706	44,223	44,659	45,196	45,587
WAKE	627,846	758,793	920,298	1,080,418	1,230,382	1,401,089	1,560,026
WARREN	19,972	20,072	19,832	19,797	19,751	19,662	19,545
WASHINGTON	13,723	13,340	13,055	12,688	12,306	11,873	11,439
WATAUGA	42,693	43,405	45,686	46,855	47,796	48,599	49,182
WAYNE	113,329	115,156	116,386	118,386	120,056	121,770	123,152
WILKES	65,636	66,429	67,670	68,470	69,152	69,803	70,258
WILSON	73,811	76,480	79,717	82,737	85,443	88,413	90,960
YADKIN	36,351	37,253	38,576	39,772	40,929	42,245	43,401
YANCEY	17,774	18,076	19,005	19,517	19,948	20,351	20,645

Population Projections 2000-2030

NORTH CAROLINA	8,046,813	8,679,291	9,502,904	10,263,686	10,966,956	11,596,651	12,465,478
----------------	-----------	-----------	-----------	------------	------------	------------	------------