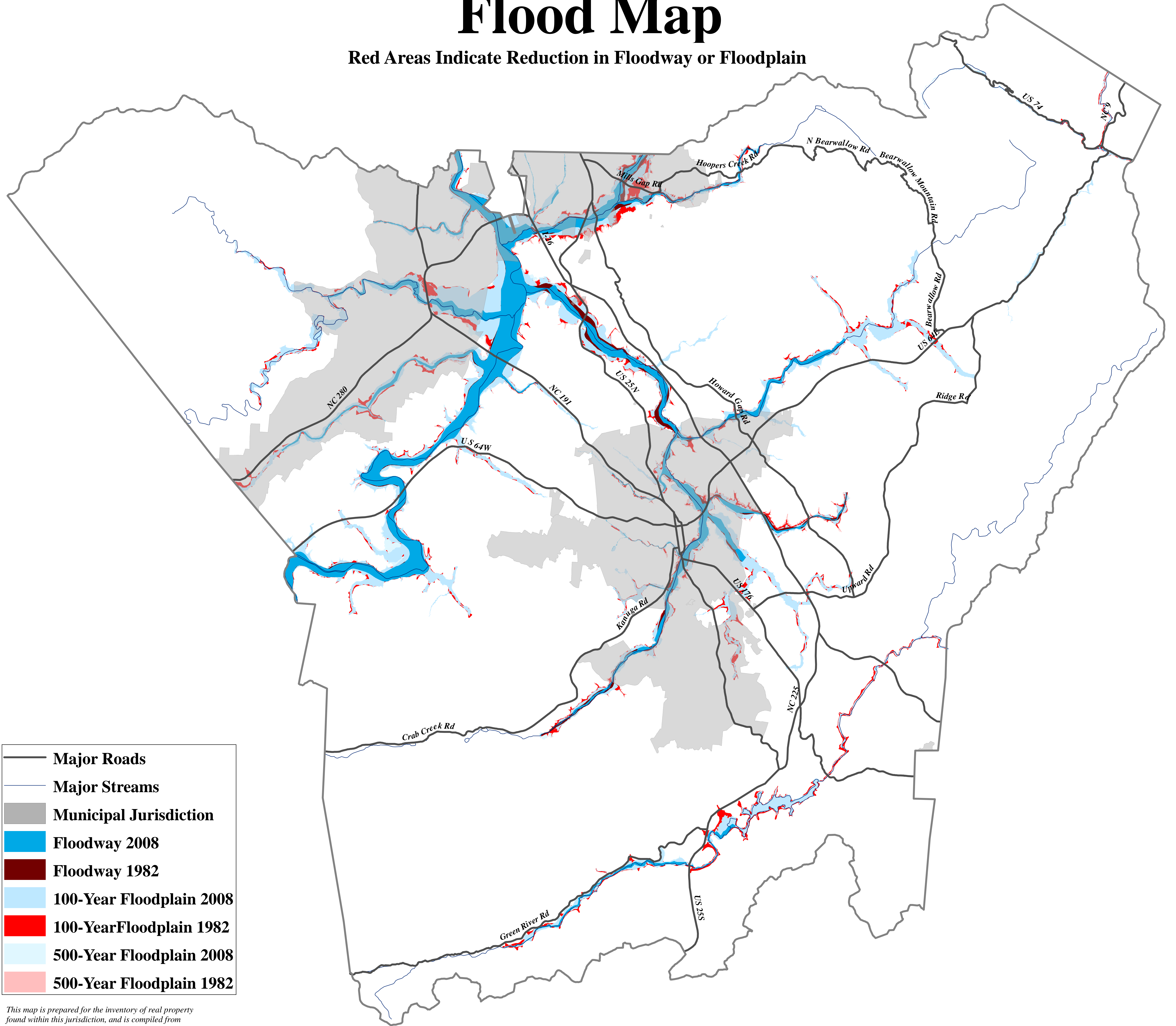











Henderson County, North Carolina Flood Map

Red Areas Indicate Reduction in Floodway or Floodplain



-  Major Roads
-  Major Streams
-  Municipal Jurisdiction
-  Floodway 2008
-  Floodway 1982
-  100-Year Floodplain 2008
-  100-Year Floodplain 1982
-  500-Year Floodplain 2008
-  500-Year Floodplain 1982

This map is prepared for the inventory of real property found within this jurisdiction, and is compiled from recorded deeds, plats, and other public records and data. Users of this map are hereby notified that the aforementioned public primary information sources should be consulted for verification of the information contained on this map. Henderson County and the mapping company assume no legal responsibility for the information contained on this map.

Prepared by Henderson County Planning Department
Thursday, April 24, 2008.

