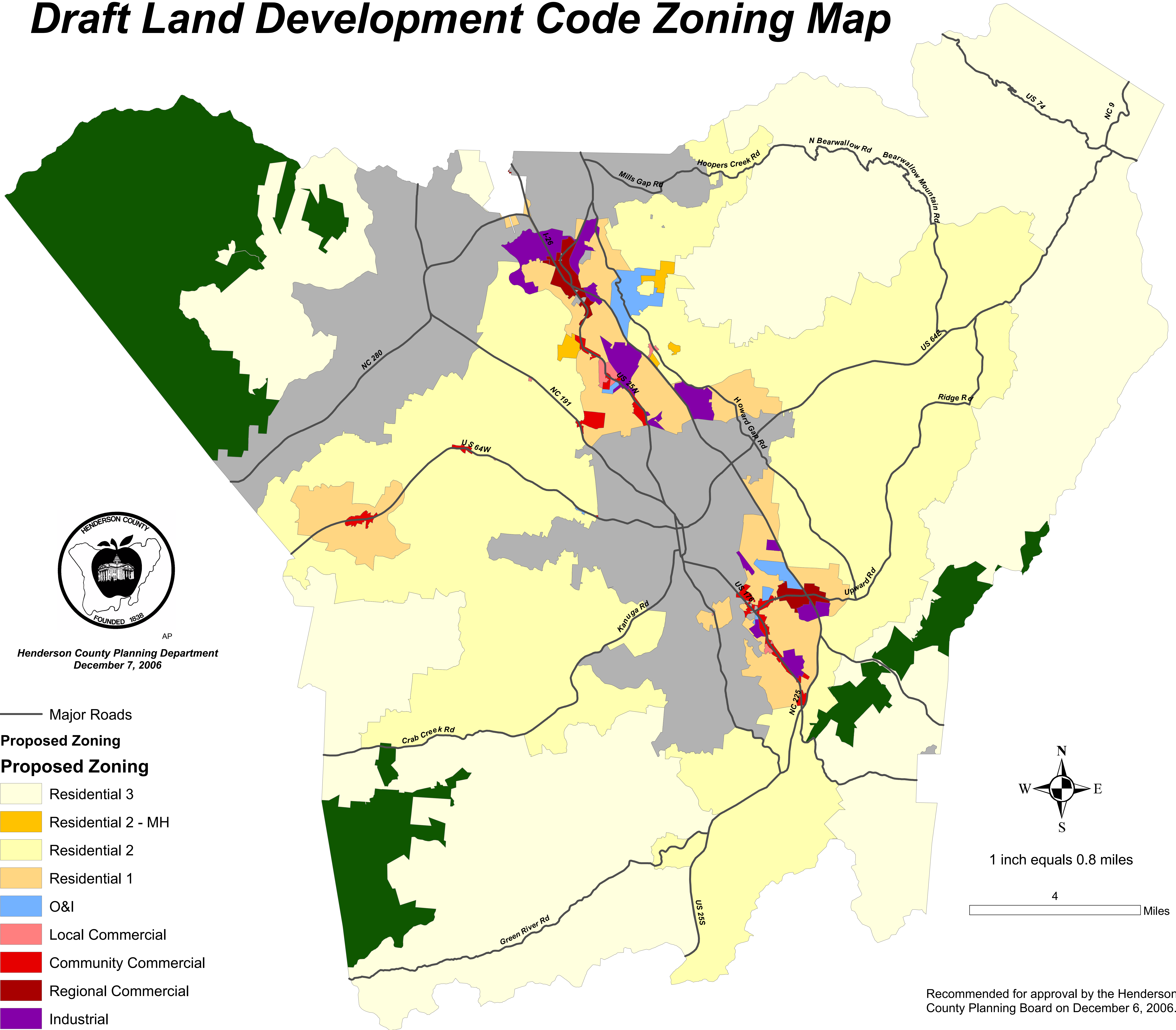



Henderson County, North Carolina

Draft Land Development Code Zoning Map




Henderson County Planning Department
December 7, 2006

- Major Roads
- Proposed Zoning**
- Residential 3
- Residential 2 - MH
- Residential 2
- Residential 1
- O&I
- Local Commercial
- Community Commercial
- Regional Commercial
- Industrial
- Parks (Unzoned)
- Municipal Jurisdiction



1 inch equals 0.8 miles



Recommended for approval by the Henderson County Planning Board on December 6, 2006.

DRAFT 7