






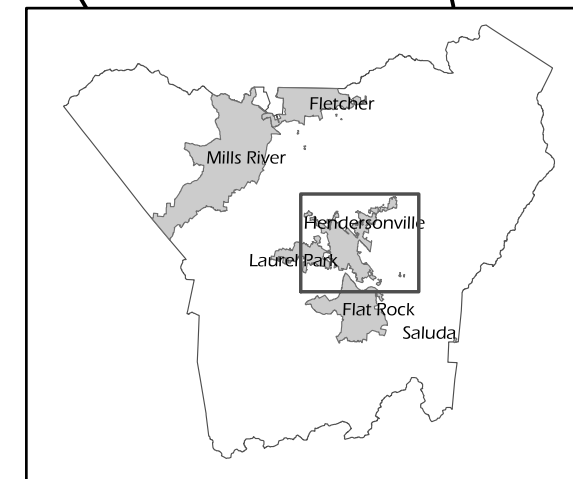


Henderson County 2020 Comprehensive Plan

City of Hendersonville Annexation Area of Consideration

-  Major Roads
-  City of Hendersonville
-  Hendersonville ETJ
-  Annexation Area of Consideration
-  Flat Rock
-  Laurel Park
-  Laurel Park ETJ



This map was produced by the Henderson County Planning Department, in cooperation with the City of Hendersonville.

This map is prepared for the inventory of real property found within this jurisdiction, and is compiled from recorded deeds, plats, and other public records and data. Users of this map are hereby notified that the aforementioned public primary information sources should be consulted for verification of the information contained on this map. The County and mapping company assume no legal responsibility for the information contained on this map.

