

REQUEST FOR BOARD ACTION

**HENDERSON COUNTY
BOARD OF COMMISSIONERS**

MEETING DATE: October 16, 2019

SUBJECT: Hawkins Spring Road Erosion

PRESENTER: Commissioner McCall

ATTACHMENTS: Yes

1. Proximity Map
2. Photos

SUMMARY OF REQUEST:

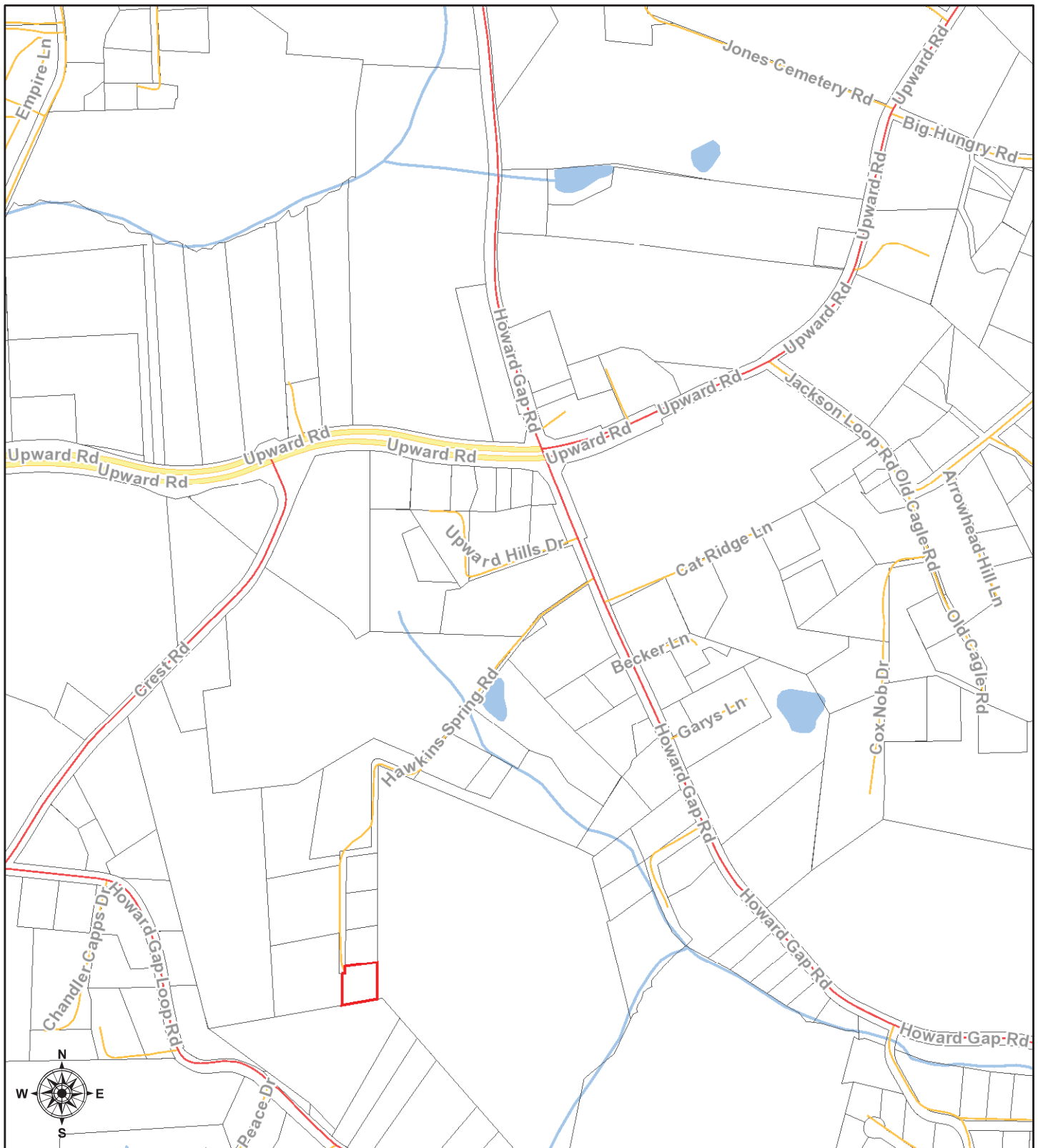
Commissioner McCall has requested this item be included on the agenda, to discuss erosion issues being experienced on Hawkins Spring Road, following road improvements by DOT along Upward Road.

BOARD ACTION REQUESTED:

No specific Board action is requested. Following discussion the Board is requested to direct Staff accordingly.

Suggested Motion:

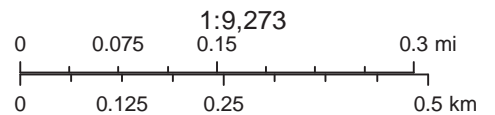
No motion suggested.



October 7, 2019

THIS IS NOT A SURVEY.


All information or data provided, whether subscribed, purchased or otherwise distributed, whether in hard copy or digital media, shall be at the user's own risk. Henderson County makes no warranties or guarantees, including the warranties of merchantability or of fitness for a particular purpose. Map data is not appropriate for, and is not to be used as, a geodetic, legal, or engineering base system. The data is not intended as a substitute for surveyed locations such as can be determined by a registered Public Land Surveyor, and does not meet the minimum accuracy standards of a Land Information System/Geographic Information System Survey in North Carolina (21 NCAC 56.1608).



Hawkins Spring Road

**Storm Water Runoff
Impact**

View from Upward Intersection



Hawkins Spring Road



Hawkins Spring Road



Culvert at Hawkins Spring Road



No Culverts under Drives




Efforts to control Erosion



Project Drawing Upward Widening



July 8 2018



July 8 2018



August 14 2018



December 2018



March



March



Rain Affect April 8th



Rain Affect April 14TH



Rain Affect June 10th



Request Solution

